CITY OF BAY MINETTE
DISTRICT 1

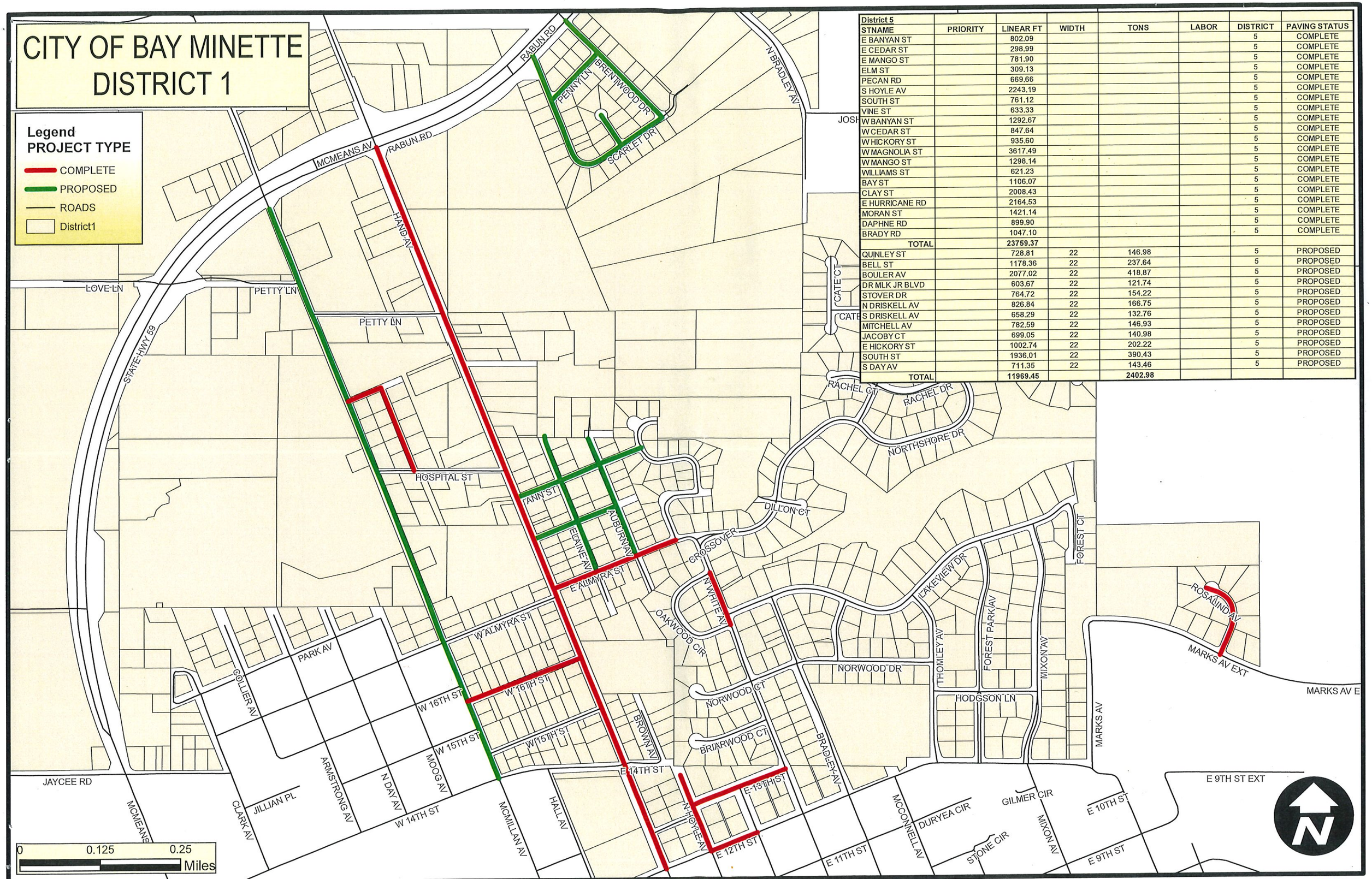

District 5							
STNAME	PRIORITY	LINEAR FT	WIDTH	TONS	LABOR	DISTRICT	PAVING STATUS
E BANYAN ST		802.09				5	COMPLETE
E CEDAR ST		298.99				5	COMPLETE
E MANGO ST		781.90				5	COMPLETE
ELM ST		309.13				5	COMPLETE
PECAN RD		669.66				5	COMPLETE
S HOYLE AV		2243.19				5	COMPLETE
SOUTH ST		761.12				5	COMPLETE
VINE ST		633.33				5	COMPLETE
W BANYAN ST		1292.67				5	COMPLETE
W CEDAR ST		847.64				5	COMPLETE
W HICKORY ST		935.60				5	COMPLETE
W MAGNOLIA ST		3617.49				5	COMPLETE
W MANGO ST		1298.14				5	COMPLETE
WILLIAMS ST		621.23				5	COMPLETE
BAY ST		1106.07				5	COMPLETE
CLAY ST		2008.43				5	COMPLETE
E HURRICANE RD		2164.53				5	COMPLETE
MORAN ST		1421.14				5	COMPLETE
DAPHNE RD		899.90				5	COMPLETE
BRADY RD		1047.10				5	COMPLETE
TOTAL		**23759.37**					
QUINLEY ST		728.81	22	146.98		5	PROPOSED
BELL ST		1178.36	22	237.64		5	PROPOSED
BOULER AV		2077.02	22	418.87		5	PROPOSED
DR MLK JR BLVD		603.67	22	121.74		5	PROPOSED
STOVER DR		764.72	22	154.22		5	PROPOSED
N DRISKELL AV		826.84	22	166.75		5	PROPOSED
S DRISKELL AV		658.29	22	132.76		5	PROPOSED
MITCHELL AV		782.59	22	146.93		5	PROPOSED
JACOBY CT		699.05	22	140.98		5	PROPOSED
E HICKORY ST		1002.74	22	202.22		5	PROPOSED
SOUTH ST		1936.01	22	390.43		5	PROPOSED
S DAY AV		711.35	22	143.46		5	PROPOSED
TOTAL		**11969.45**		**2402.98**			

CITY OF BAY MINETTE
DISTRICT 2

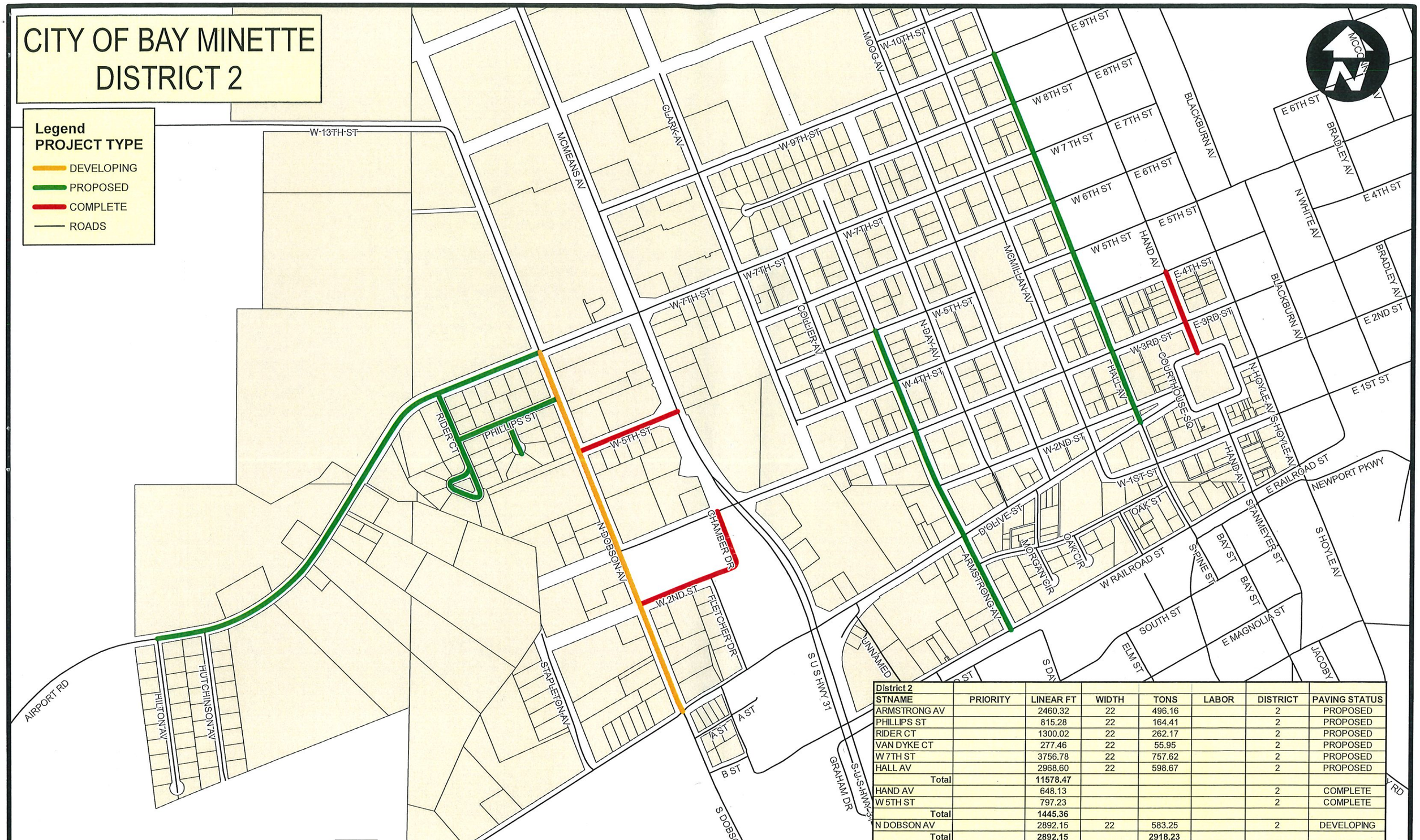

District 2							
STNAME	PRIORITY	LINEAR FT	WIDTH	TONS	LABOR	DISTRICT	PAVING STATUS
ARMSTRONG AV		2460.32	22	496.16		2	PROPOSED
PHILLIPS ST		815.28	22	164.41		2	PROPOSED
RIDER CT		1300.02	22	262.17		2	PROPOSED
VAN DYKE CT		277.46	22	55.95		2	PROPOSED
W 7TH ST		3756.78	22	757.62		2	PROPOSED
HALL AV		2968.60	22	598.67		2	PROPOSED
Total		**11578.47**					
HAND AV		648.13				2	COMPLETE
W 5TH ST		797.23				2	COMPLETE
Total		**1445.36**					
N DOBSON AV		2892.15	22	583.25		2	DEVELOPING
Total		**2892.15**		**2918.23**			

CITY OF BAY MINETTE
DISTRICT 3

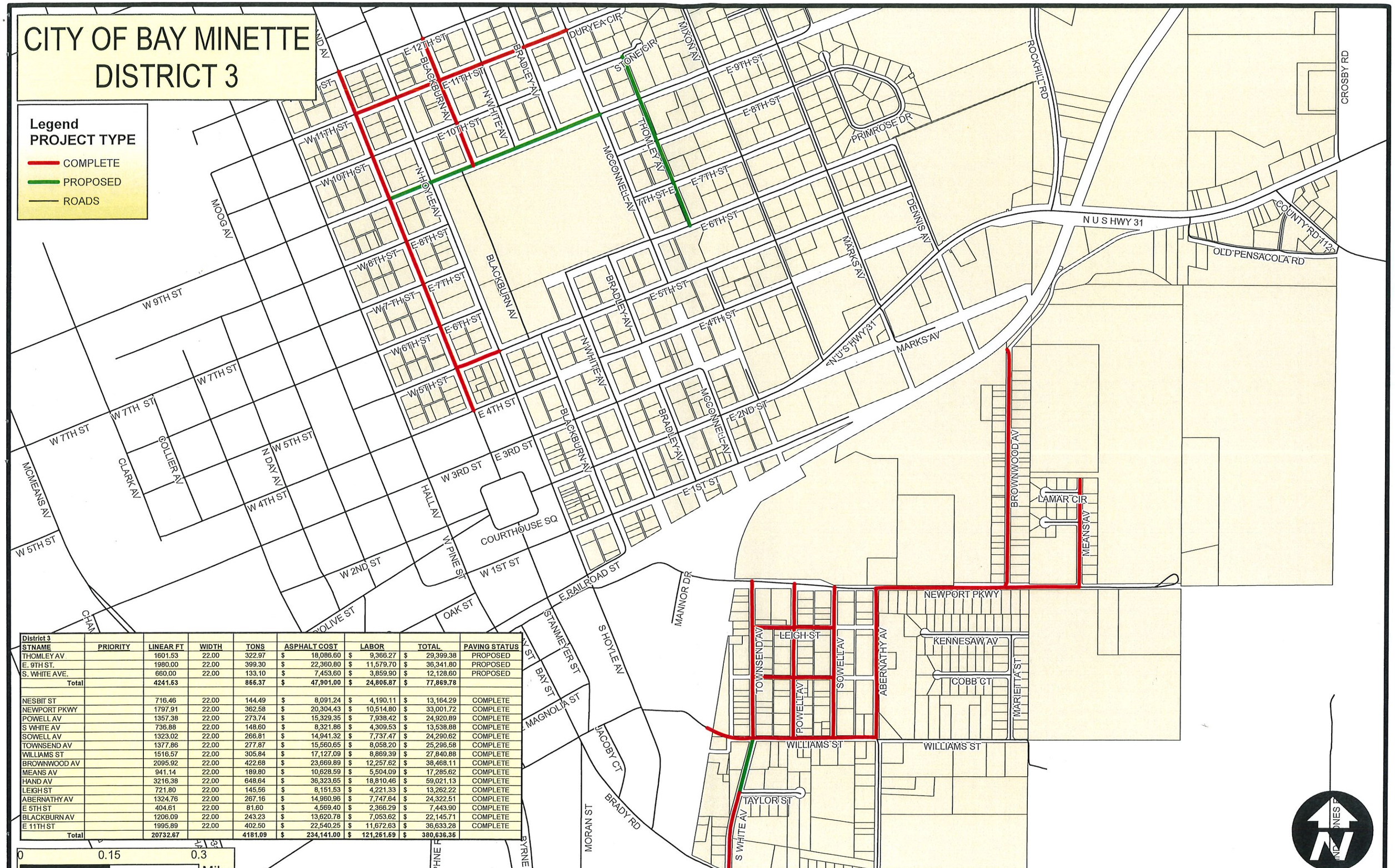

District 3								
STNAME	PRIORITY	LINEAR FT	WIDTH	TONS	ASPHALT COST	LABOR	TOTAL	PAVING STATUS
THOMLEY AV		1601.53	22.00	322.97	$ 18,086.60	$ 9,366.27	$ 29,399.38	PROPOSED
E. 9TH ST.		1980.00	22.00	399.30	$ 22,360.80	$ 11,579.70	$ 36,341.80	PROPOSED
S. WHITE AVE.		660.00	22.00	133.10	$ 7,453.60	$ 3,859.90	$ 12,128.60	PROPOSED
Total		4241.53		855.37	$ 47,901.00	$ 24,805.87	$ 77,869.78	
NESBIT ST		716.46	22.00	144.49	$ 8,091.24	$ 4,190.11	$ 13,164.29	COMPLETE
NEWPORT PKWY		1797.91	22.00	362.58	$ 20,304.43	$ 10,514.80	$ 33,001.72	COMPLETE
POWELL AV		1357.38	22.00	273.74	$ 15,329.35	$ 7,938.42	$ 24,920.89	COMPLETE
S WHITE AV		736.88	22.00	148.60	$ 8,321.86	$ 4,309.53	$ 13,538.88	COMPLETE
SOWELL AV		1323.02	22.00	266.81	$ 14,941.32	$ 7,737.47	$ 24,290.62	COMPLETE
TOWNSEND AV		1377.86	22.00	277.87	$ 15,560.65	$ 8,058.20	$ 25,296.58	COMPLETE
WILLIAMS ST		1516.57	22.00	305.84	$ 17,127.09	$ 8,869.39	$ 27,840.88	COMPLETE
BROWNWOOD AV		2095.92	22.00	422.68	$ 23,669.89	$ 12,257.62	$ 38,468.11	COMPLETE
MEANS AV		941.14	22.00	189.80	$ 10,628.59	$ 5,504.09	$ 17,285.62	COMPLETE
HAND AV		3216.38	22.00	648.64	$ 36,323.65	$ 18,810.46	$ 59,021.13	COMPLETE
LEIGH ST		721.80	22.00	145.56	$ 8,151.53	$ 4,221.33	$ 13,262.22	COMPLETE
ABERNATHY AV		1324.76	22.00	267.16	$ 14,960.96	$ 7,747.64	$ 24,322.51	COMPLETE
E 5TH ST		404.61	22.00	81.60	$ 4,569.40	$ 2,366.29	$ 7,443.90	COMPLETE
BLACKBURN AV		1206.09	22.00	243.23	$ 13,620.78	$ 7,053.62	$ 22,145.71	COMPLETE
E 11TH ST		1995.89	22.00	402.50	$ 22,540.25	$ 11,672.63	$ 36,633.28	COMPLETE
Total		20732.67		4181.09	$ 234,141.00	$ 121,261.69	$ 380,636.36	

CITY OF BAY MINETTE
DISTRICT 4

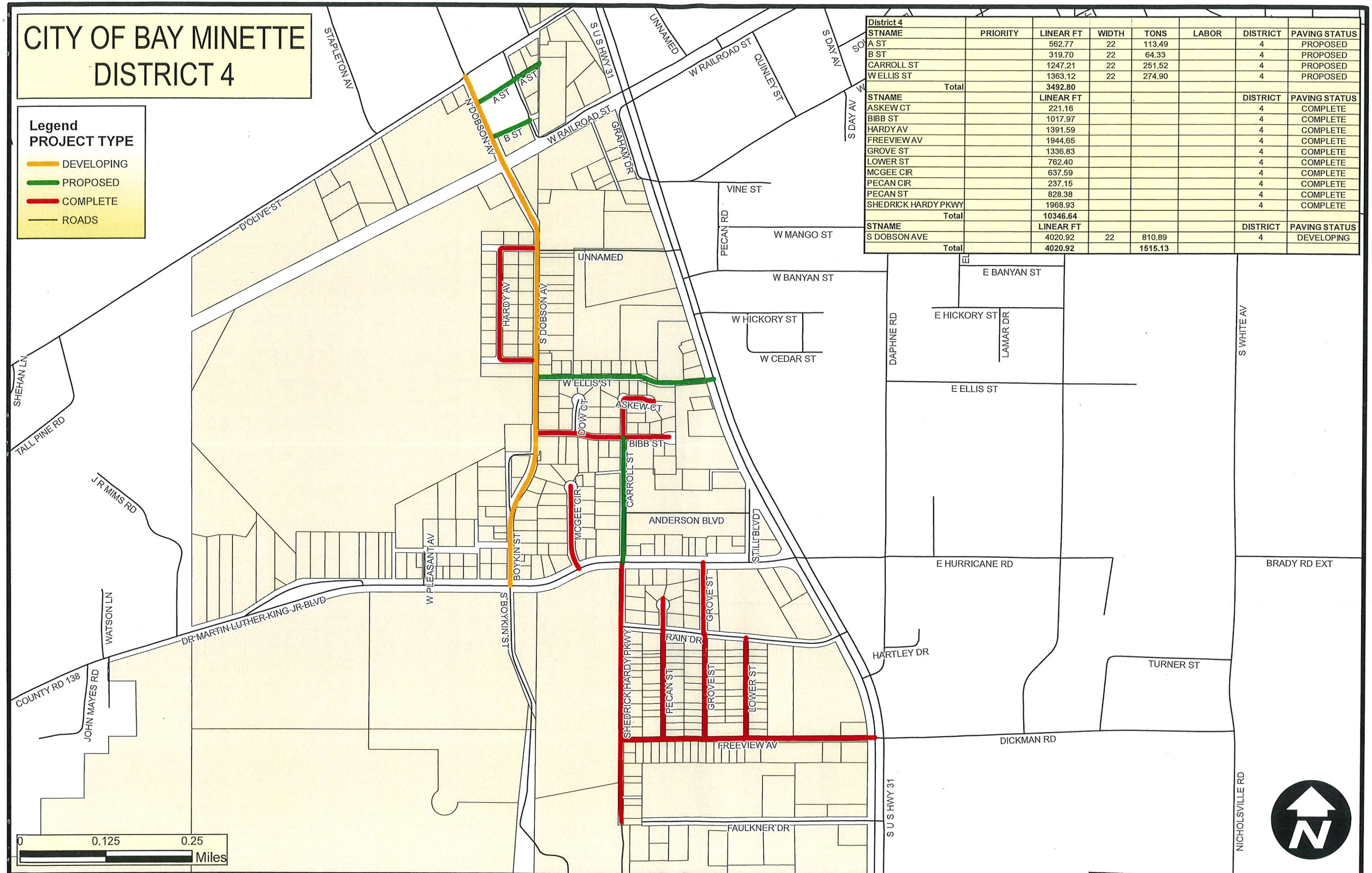

District 4							
STNAME	PRIORITY	LINEAR FT	WIDTH	TONS	LABOR	DISTRICT	PAVING STATUS
A ST		562.77	22	113.49		4	PROPOSED
B ST		319.70	22	64.33		4	PROPOSED
CARROLL ST		1247.21	22	251.52		4	PROPOSED
W ELLIS ST		1363.12	22	274.90		4	PROPOSED
Total		3492.80					
STNAME		LINEAR FT				DISTRICT	PAVING STATUS
ASKEW CT		221.16				4	COMPLETE
BIBB ST		1017.97				4	COMPLETE
HARDY AV		1391.59				4	COMPLETE
FREEVIEW AV		1944.65				4	COMPLETE
GROVE ST		1336.83				4	COMPLETE
LOWER ST		762.40				4	COMPLETE
MCGEE CIR		637.59				4	COMPLETE
PECAN CIR		237.15				4	COMPLETE
PECAN ST		828.38				4	COMPLETE
SHEDRICK HARDY PKWY		1968.93				4	COMPLETE
Total		10346.64					
STNAME		LINEAR FT				DISTRICT	PAVING STATUS
S DOBSON AVE		4020.92	22	810.89		4	DEVELOPING
Total		4020.92		1515.13			

CITY OF BAY MINETTE
DISTRICT 5

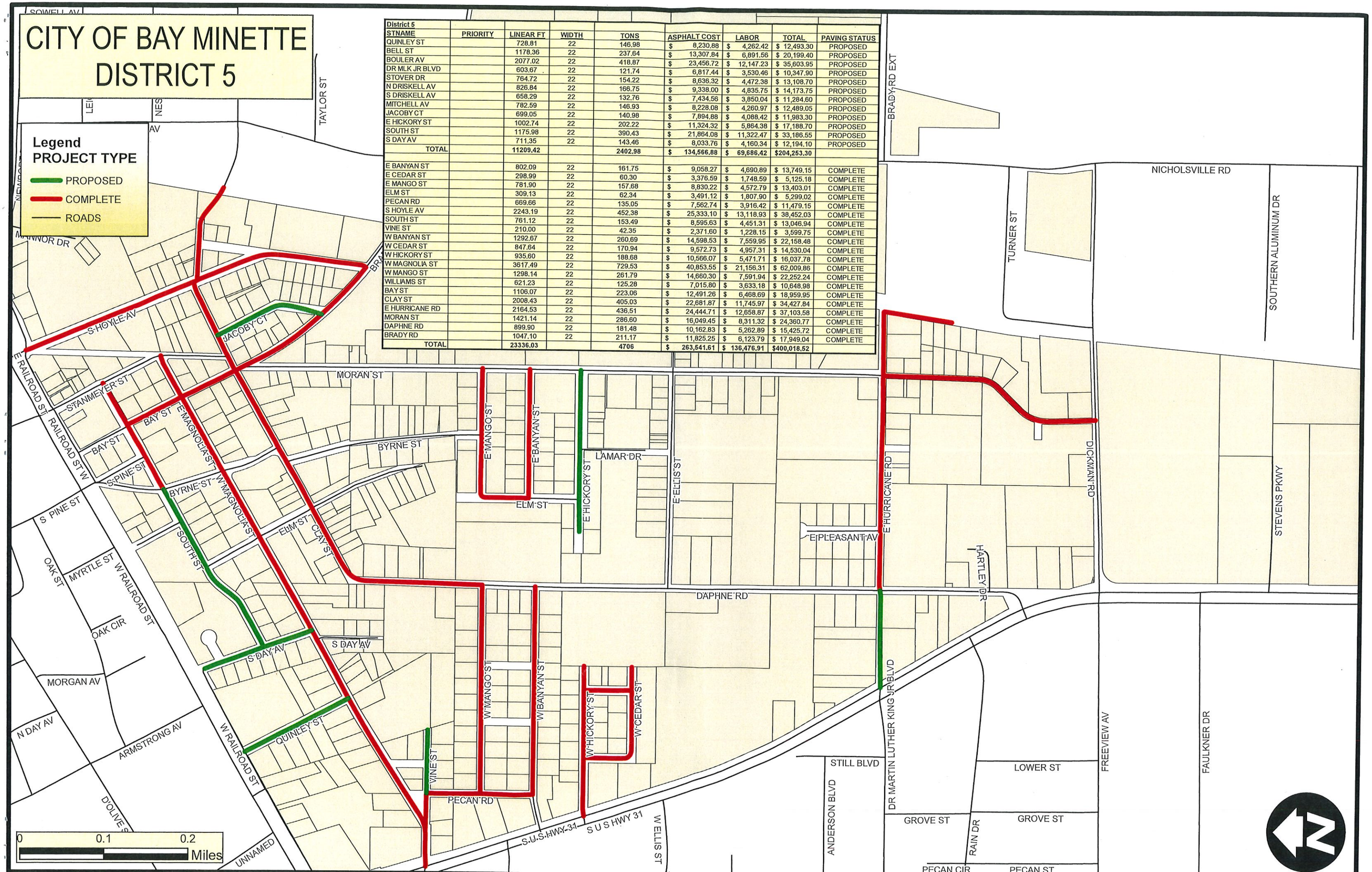

District 5								
STNAME	PRIORITY	LINEAR FT	WIDTH	TONS	ASPHALT COST	LABOR	TOTAL	PAVING STATUS
QUINLEY ST		728.81	22	146.98	$ 8,230.88	$ 4,262.42	$ 12,493.30	PROPOSED
BELL ST		1178.36	22	237.64	$ 13,307.84	$ 6,891.56	$ 20,199.40	PROPOSED
BOULER AV		2077.02	22	418.87	$ 23,456.72	$ 12,147.23	$ 35,603.95	PROPOSED
DR MLK JR BLVD		603.67	22	121.74	$ 6,817.44	$ 3,530.46	$ 10,347.90	PROPOSED
STOVER DR		764.72	22	154.22	$ 8,636.32	$ 4,472.38	$ 13,108.70	PROPOSED
N DRISKELL AV		826.84	22	166.75	$ 9,338.00	$ 4,835.75	$ 14,173.75	PROPOSED
S DRISKELL AV		658.29	22	132.76	$ 7,434.56	$ 3,850.04	$ 11,284.60	PROPOSED
MITCHELL AV		782.59	22	146.93	$ 8,228.08	$ 4,260.97	$ 12,489.05	PROPOSED
JACOBY CT		699.05	22	140.98	$ 7,894.88	$ 4,088.42	$ 11,983.30	PROPOSED
E HICKORY ST		1002.74	22	202.22	$ 11,324.32	$ 5,864.38	$ 17,188.70	PROPOSED
SOUTH ST		1175.98	22	390.43	$ 21,864.08	$ 11,322.47	$ 33,186.55	PROPOSED
S DAY AV		711.35	22	143.46	$ 8,033.76	$ 4,160.34	$ 12,194.10	PROPOSED
TOTAL		11209.42		2402.98	$ 134,566.88	$ 69,686.42	$204,253.30	
E BANYAN ST		802.09	22	161.75	$ 9,058.27	$ 4,690.89	$ 13,749.15	COMPLETE
E CEDAR ST		298.99	22	60.30	$ 3,376.59	$ 1,748.59	$ 5,125.18	COMPLETE
E MANGO ST		781.90	22	157.68	$ 8,830.22	$ 4,572.79	$ 13,403.01	COMPLETE
ELM ST		309.13	22	62.34	$ 3,491.12	$ 1,807.90	$ 5,299.02	COMPLETE
PECAN RD		669.66	22	135.05	$ 7,562.74	$ 3,916.42	$ 11,479.15	COMPLETE
S HOYLE AV		2243.19	22	452.38	$ 25,333.10	$ 13,118.93	$ 38,452.03	COMPLETE
SOUTH ST		761.12	22	153.49	$ 8,595.63	$ 4,451.31	$ 13,046.94	COMPLETE
VINE ST		210.00	22	42.35	$ 2,371.60	$ 1,228.15	$ 3,599.75	COMPLETE
W BANYAN ST		1292.67	22	260.69	$ 14,598.53	$ 7,559.95	$ 22,158.48	COMPLETE
W CEDAR ST		847.64	22	170.94	$ 9,572.73	$ 4,957.31	$ 14,530.04	COMPLETE
W HICKORY ST		935.60	22	188.68	$ 10,566.07	$ 5,471.71	$ 16,037.78	COMPLETE
W MAGNOLIA ST		3617.49	22	729.53	$ 40,853.55	$ 21,156.31	$ 62,009.86	COMPLETE
W MANGO ST		1298.14	22	261.79	$ 14,660.30	$ 7,591.94	$ 22,252.24	COMPLETE
WILLIAMS ST		621.23	22	125.28	$ 7,015.80	$ 3,633.18	$ 10,648.98	COMPLETE
BAY ST		1106.07	22	223.06	$ 12,491.26	$ 6,468.69	$ 18,959.95	COMPLETE
CLAY ST		2008.43	22	405.03	$ 22,681.87	$ 11,745.97	$ 34,427.84	COMPLETE
E HURRICANE RD		2164.53	22	436.51	$ 24,444.71	$ 12,658.87	$ 37,103.58	COMPLETE
MORAN ST		1421.14	22	286.60	$ 16,049.45	$ 8,311.32	$ 24,360.77	COMPLETE
DAPHNE RD		899.90	22	181.48	$ 10,162.83	$ 5,262.89	$ 15,425.72	COMPLETE
BRADY RD		1047.10	22	211.17	$ 11,825.25	$ 6,123.79	$ 17,949.04	COMPLETE
TOTAL		23336.03		4706	$ 263,541.61	$ 136,476.91	$400,018.52	